












































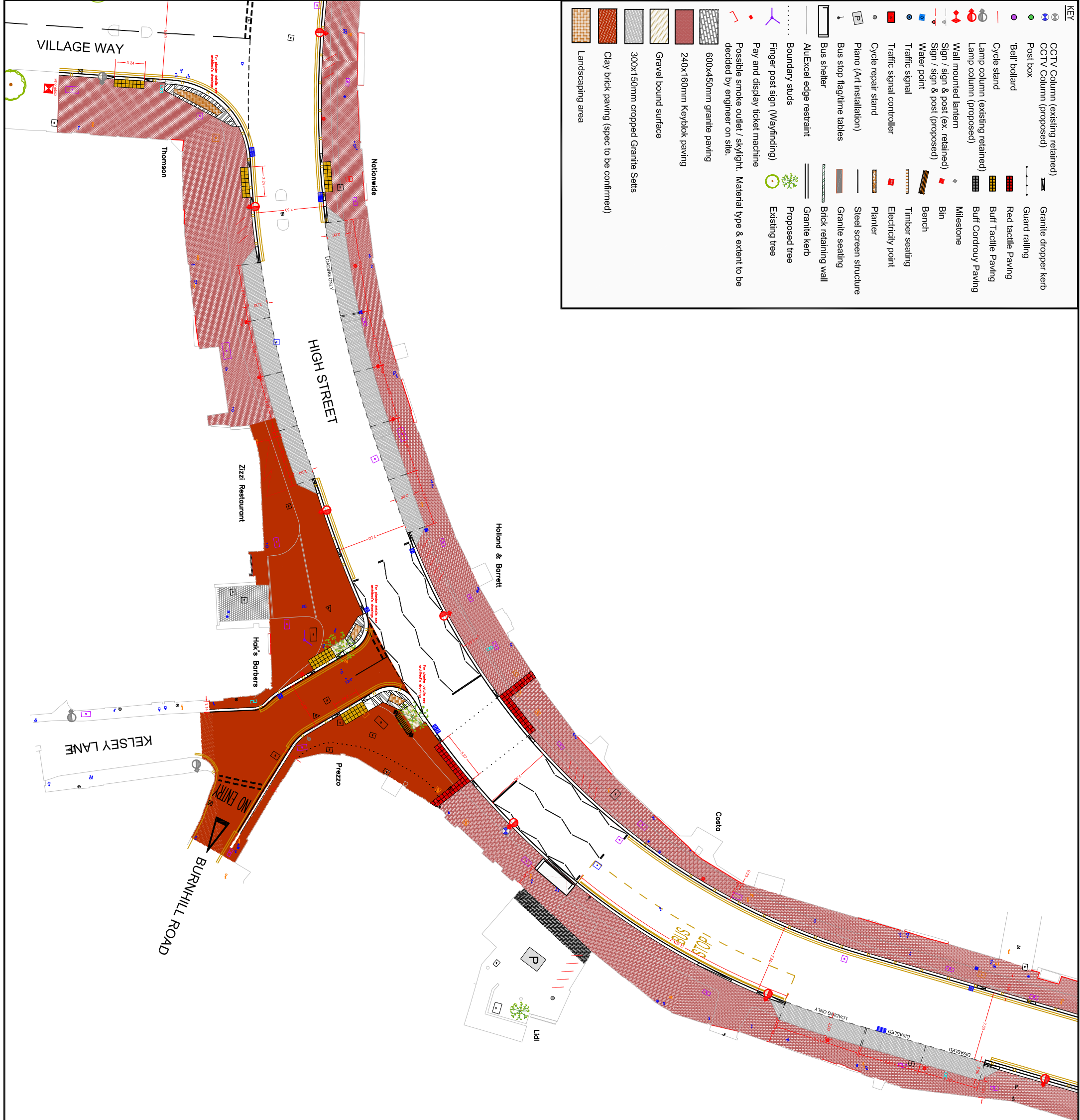
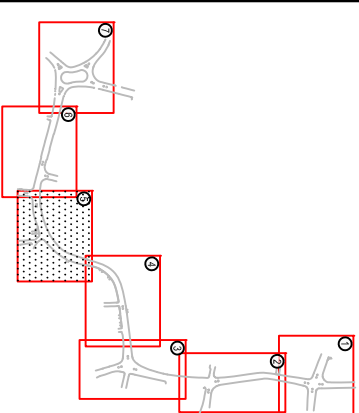


KEY			
	CCTV Column (existing retained)		Granite dropper kerb
	CCTV Column (proposed)		Guard railing
	Post box		Red tactile Paving
	Bell bollard		Buff Tactile Paving
	Cycle stand		Buff Cordon Paving
	Lamp column (existing retained)		Milestone
	Lamp column (proposed)		Bin
	Wall mounted lantern		Bench
	Sign / sign & post (ex. retained)		Timber seating
	Sign / sign & post (proposed)		Electricity point
	Water point		Planter
	Traffic signal		Steel screen structure
	Traffic signal controller		Granite seating
	Cycle repair stand		Brick retaining wall
	Piano (Art installation)		Granite kerb
	Bus stop flag/time tables		Proposed tree
	Bus shelter		Existing tree
	Alu/Excel edge restraint		
	Boundary studs		
	Finger post sign (Wayfinding)		
	Pay and display ticket machine		
	Possible smoke outlet / skylight.		
	600x450mm granite paving		
	240x160mm Key/blok paving		
	Gravel bound surface		
	300x150mm cropped Granite Setts		
	Clay brick paving (spec to be confirmed)		
	Landscaping area		



1. No information to be scaled from this drawing.
2. All road markings refer to the "Traffic Signs Regulations and General Directions 2016". Refer to drawing number BHS/RM/101.
3. This drawing is to be read in conjunction with all relevant drawings.
4. All levels and co-ordinates in Ordnance Survey Grid.
5. This drawing may not be used, modified, reproduced or relied upon by third parties, except as agreed or as required by law. Topocore accepts no responsibility, and denies any liability whatsoever, to any party that uses or relies on this drawing without express written consent. Do not scale this document.
6. Paving orientation is only indicative. For exact paving orientation refer to East's drawing 102-BPR-SK-016-Proposed paving orientation.



Rev No.	Date	Description	By
1	11/11/11	First Issue	SR
2	11/11/11	Various revisions at a result of changes to the scheme	SR
3	27 June 2015		GK
4	11/11/11		SR

Beckenham High Street  
General Arrangement

Sheet:		Designed by:	
Sheet 5 of 7		Various	
Date:		Drawn by:	
June 2016		SR	
Scale & Drawing Size:		Checked by:	
1:200 @ A1		GK	
Drawing No:	BHS/700/GA	Revision:	B